SUNSHINE COAST, BRITISH COLUMBIA, CANADA

CITY STREET MAP

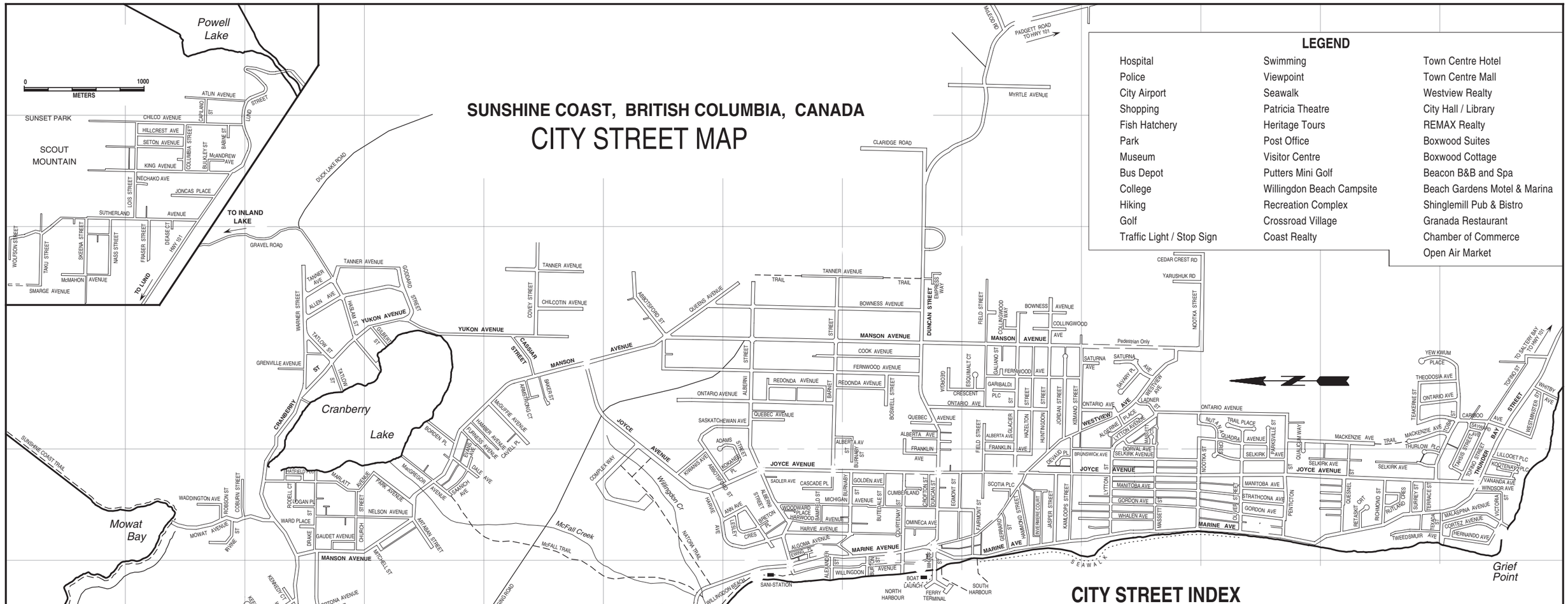

LEGEND

Hospital	Swimming	Town Centre Hotel
Police	Viewpoint	Town Centre Mall
City Airport	Seawalk	Westview Realty
Shopping	Patricia Theatre	City Hall / Library
Fish Hatchery	Heritage Tours	REMAX Realty
Park	Post Office	Boxwood Suites
Museum	Visitor Centre	Boxwood Cottage
Bus Depot	Putters Mini Golf	Beacon B&B and Spa
College	Willingdon Beach Campsite	Beach Gardens Motel & Marina
Hiking	Recreation Complex	Shinglemill Pub & Bistro
Golf	Crossroad Village	Granada Restaurant
Traffic Light / Stop Sign	Coast Realty	Chamber of Commerce
		Open Air Market

CITY STREET INDEX

ABBOTSFORD STREET E-7
ABBOTSFORD STREET G-6
ADAMS STREET F-6
ALBERNI STREET E-7
ALBERTA AVENUE F-8
ALBERTA AVENUE F-9
ALEXANDER STREET D-7
ALGERINE PLACE F-10
ALGOMA AVENUE E-7
ALLEN AVENUE G-3
ANN AVENUE E-7
ARBUTUS AVENUE B-2
ARMSTRONG COURT F-5
ARTABAN STREET E-4
ASH AVENUE C-2
ASPEN AVENUE C-2
ATLIN AVENUE I-2

BABINE STREET H-5
BAKER STREET F-5
BAMFIELD STREET E-7
BARNET STREET F-7
BEACH TRAIL C-5
BIRCH STREET C-3
BORDEN PLACE F-4
BOSWELL STREET F-8
BOWNESS AVENUE G-9
BOWNESS AVENUE G-8
BRETON PLACE E-7
BRUNSWICK AVENUE E-9
BULKLEY STREET H-2
BURNABY STREET E-8
BURTON STREET D-8
BUTEDALE STREET E-8

CAPILANO STREET I-2
CARIBOO AVENUE F-13
CASCADE PLACE E-7
CASSIAR STREET F-5
CAVELL PLACE E-5
CEDAR STREET B-2
CEDAR CREST ROAD E-11
CHESTNUT STREET C-3
CHILCO AVENUE H-2
CHILCOTIN AVENUE G-5
CHURCH STREET E-3
CLARIDGE ROAD H-8
COBURN STREET E-2
COLLINGWOOD AVENUE G-9
COLLINGWOOD WAY G-9
COLUMBIA STREET H-2
COMPLEX WAY E-5
COOK AVENUE F-8
CORTEZ AVENUE E-13
COURTENAY STREET E-8
COVEY STREET G-5
CRANBERRY STREET C-3
CUMBERLAND E-8
CROFTON STREET E-8
CROWN AVENUE D-2
CUMBERLAND E-8

DALE AVENUE E-4
DEASE COURT G-2
DEVAUD PLACE E-9
DIEPPE AVENUE D-3
DIEPPE CRESCENT D-3
DOGWOOD STREET C-3
DORVAL AVENUE E-10
DOVER STREET D-3
DRAKE STREET D-3
DUNCAN STREET E-8

EGMONT STREET E-8
ELM STREET C-3
EMPRESS WAY G-8
ESQUIMALT PLACE F-9
EVANS AVENUE E-4
EWING PLACE E-7

FAIRMONT STREET E-9
FERNWOOD AVENUE F-9
FERNWOOD AVENUE F-8
FIELD STREET E-9
FIR STREET C-4
FRANKLIN AVENUE F-9
FRANKLIN AVENUE E-8
FRASER STREET G-2
FURNESS AVENUE F-4
GALIANO STREET F-9
GARIBALDI PLACE F-9
GAUDET AVENUE E-3
GEORGIA CRESCENT F-8
GERRARD STREET E-9
GILBERT STREET G-4
GLACIER STREET F-9
GODDARD STREET G-4
GOLDEN AVENUE E-8
GORDON AVENUE E-11
GRENVILLE AVENUE F-3

HAMBER AVENUE F-4
HAMMOND STREET E-9
HARVIE AVENUE E-6
HARWOOD AVENUE E-7
HASLAM STREET G-3
HATFIELD PLACE E-3
HAWTHORN STREET C-4
HAZEL STREET C-4
HAZELTON STREET F-9
HEMLOCK STREET C-4
HERNANDO AVENUE E-13
HILLCREST AVENUE H-2
HUNTINGDON STREET F-9
HWY 101 ..... G-2

INVERMERE COURT E-9
IRVINE STREET E-2

JASPER STREET E-9
JONCAS PLACE H-2
JORDAN STREET F-9
JOYCE AVENUE E-9

KAMLOOPS STREET E-9
KEECH STREET D-2
KEMANO STREET F-9
KENNEDY COURT D-3
KING AVENUE H-2
KIWANIS AVENUE E-6
KOKANEE PLACE E-7
KOOTENAY PLACE E-13

LABURNUM AVENUE C-4
LADNER STREET F-10
LARCH AVENUE C-4
LAUREL STREET C-4
LESLEY CRESCENT E-7
LILLOOET PLACE E-13
LOGAN PLACE E-3
LOGGING ROAD D-5
LOIS STREET H-2
LOMBARDY AVENUE C-2
LUND STREET H-3
LYTTON AVENUE F-10
LYTTON STREET E-10

MACGREGOR AVENUE E-4
MACKENZIE AVENUE F-12
MALASPINA AVENUE E-13
MANITOBA AVENUE E-11
MANSON AVENUE F-5
MAPLE AVENUE C-3
MARINE AVENUE B-2
MARINE AVENUE D-6
MARLATT AVENUE E-3
MASSETT COURT E-10
MASSETT STREET F-10
McANDREW AVENUE H-2
McGUFFIE AVENUE F-5
McLEOD ROAD I-9
McMAHON AVENUE G-1
MITCHELL STREET E-4
MOWAT AVENUE E-2
MYRTLE AVENUE I-9

NASS STREET G-1
NATORA TRAIL E-6
NECHAKO AVENUE H-2
NELSON AVENUE E-4
NOOTKA STREET E-11
NORMANDY COURT D-3
NUTANA CRESCENT F-11

OAK STREET B-2
OLIVER STREET E-11
OMINECA AVENUE E-8
ONTARIO AVENUE F-8
ONTARIO AVENUE F-10
ONTARIO AVENUE F-12
ONTARIO AVENUE F-11
ONTARIO AVENUE F-6
ORTONA AVENUE D-3

PADGETT ROAD I-9
PARK AVENUE E-4
PARKSVILLE STREET E-11
PENTICTON STREET E-11
POPLAR STREET B-2
POWELL PLACE C-1

QUADRA AVENUE F-11
QUALICUM WAY E-12
QUEBEC AVENUE F-8
QUEBEC AVENUE F-7
QUEENS AVENUE G-6
QUESNEL STREET E-12

REDONDA AVENUE F-7
RETASKIT COURT E-12
RICHMOND STREET E-12
ROBSON STREET E-2
RODELL COURT E-3
RUTLAND CRESCENT E-12

SAANICH AVENUE E-4
SADLER AVENUE E-7
SASKATCHEWAN AVENUE ... F-6
SATURNA AVENUE F-10
SAVARY PLACE F-10
SAYWARD AVENUE F-13
SCOTIA PLACE E-9
SELKIRK AVENUE E-10
SETON AVENUE H-2
SKEENA STREET G-1
SMARGE AVENUE G-1
STRATHCONA AVENUE E-11
SURREY STREET. E-12
SUTHERLAND AVENUE H-1
SYCAMORE STREET B-2
TAHSIS STREET E-13
TAKU STREET G-1
TANNER AVENUE G-3
TANNER AVENUE G-5
TANNER AVENUE G-7
TATLOW STREET F-3
TEAKERNE STREET F-12
TERRACE STREET E-12
TEXADA STREET E-12
THEODOSIA AVENUE F-12
THUNDER BAY STREET E-13
THURLOW PLACE F-12
TIMBERLANE AVENUE D-3
TOBA STREET F-13
TOFINO STREET E-13
TRAIL PLACE F-11
TWEEDSMUIR AVENUE E-12

VANANDA AVENUE E-13
VICTORIA STREET E-13

WADDINGTON AVENUE E-2
WALNUT STREET B-3
WARD PLACE E-3
WARNER STREET G-3
WESTMINSTER STREET F-13
WESTVIEW AVENUE E-8
WHALEN AVENUE E-10
WHARF STREET D-8
WHITBY AVENUE F-13
WILLINGDON AVENUE D-7
WILLOW AVENUE C-3
WINDSOR AVENUE E-13
WOLFSON STREET G-1
WOODWARD PLACE E-7

YARUSHUK ROAD E-11
YEW STREET. B-3
YEW KWUM PLACE F-13
YUKON AVENUE G-4

SCALE

0 1000 2000

METERS

06/2006

Produced by Tourism Powell River in cooperation with the Regional District, City of Powell River and Sliammon First Nation.

Printed in Canada

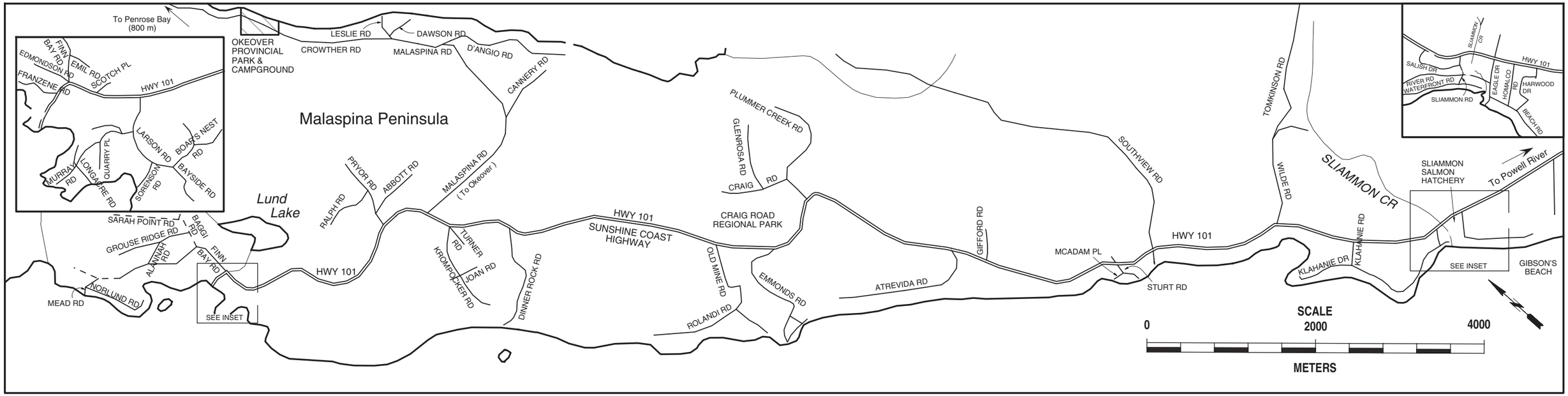
To Penrose Bay (800 m)
OKEOVER PROVINCIAL PARK & CAMPGROUND
LESLIE RD
DAWSON RD
CROWTHER RD
MALASPINA RD
D'ANGIO RD
CANNERY RD
Malaspina Peninsula
PLUMMER CREEK RD
GLENROSA RD
CRAIG RD
SOUTHVIEW RD
TOMKINSON RD
WILDE RD
SLIAMMON CR
SLIAMMON SALMON HATCHERY
To Powell River
SEE INSET
GIBSON'S BEACH
KLAHANIE RD
KLAHANIE DR
STURT RD
HWY 101
MCADAM PL
GIFFORD RD
ATREVIDA RD
EMMONDS RD
CRAIG ROAD REGIONAL PARK
HWY 101
SUNSHINE COAST HIGHWAY
OLD MINE RD
ROLANDI RD
DINNER ROCK RD
TURNER RD
JOAN RD
KROMPOCKER RD
MALASPINA RD (To Okeover)
PRYOR RD
ABBOTT RD
RALPH RD
Lund Lake
HWY 101
SARAH POINT RD
GROUSE RIDGE RD
BAGGI RD
ALANNAH RD
FINN BAY RD
NORLUND RD
MEAD RD
SEE INSET
SCALE
0
2000
4000
METERS
To Powell River
FINN BAY RD
EDMONDSON RD
EMIL RD
SCOTCH PL
FRANZENE RD
HWY 101
LARSON RD
BOAR'S NEST RD
BAYSIDE RD
SORENSON RD
QUARRY PL
LONGAVRE RD
MURRAY RD
SLIAMMON CR
SALISH DR
HWY 101
RIVER RD
WATERFRONT RD
SLIAMMON RD
EAGLE DR
HOMALCO RD
HARWOOD DR
BEACH RD

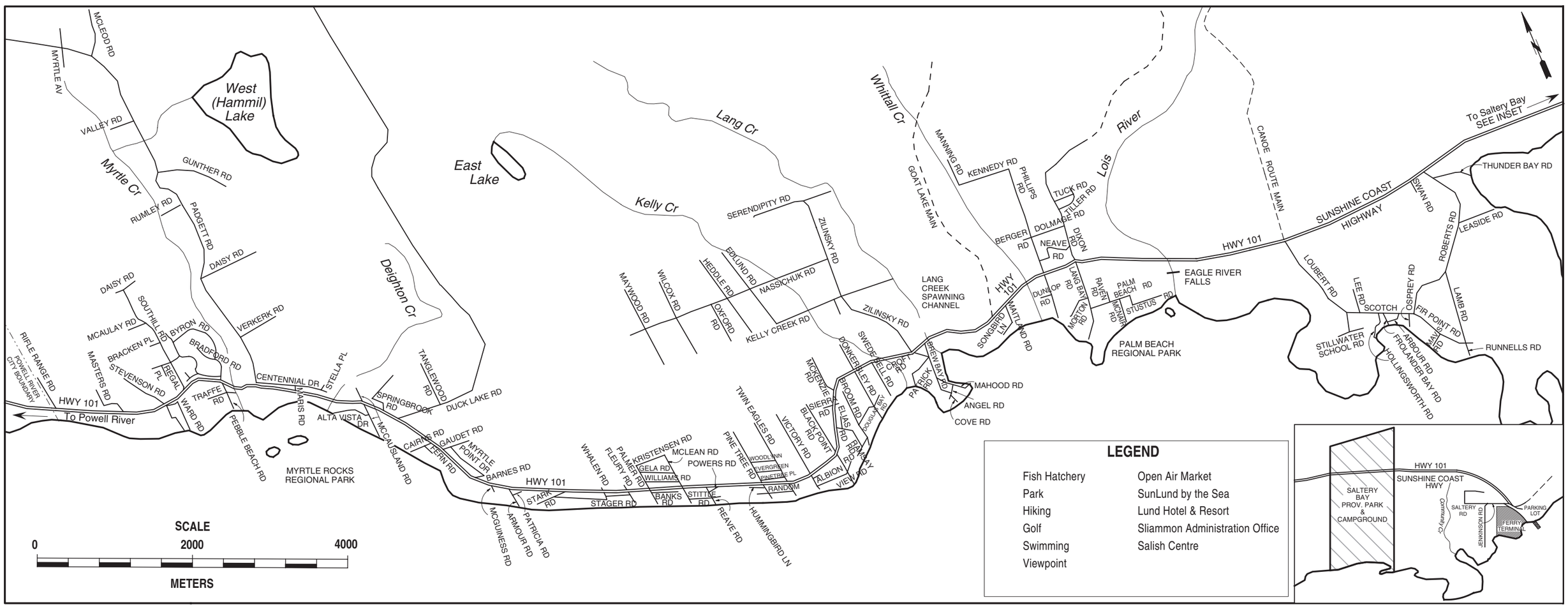
MCLEOD RD
MYRTLE AV
West (Hammil) Lake
VALLEY RD
GUNTHER RD
Myrtle Cr
RUMLEY RD
PADGETT RD
DAISY RD
DAISY RD
SOUTHILL RD
BYRON RD
MCAULAY RD
BRACKEN PL
REGAL PL
STEVENSON RD
MASTERS RD
VERKERK RD
BRADFORD RD
RIFLE RANGE RD
POWELL RIVER CITY BOUNDARY
HWY 101
To Powell River
TRAFFE RD
WARD RD
PEBBLE BEACH RD
CENTENNIAL DR
MARIS RD
STELLA PL
ALTA VISTA DR
MCCAUSLAND RD
MYRTLE ROCKS REGIONAL PARK
Deighton Cr
TANGLEWOOD RD
SPRINGBROOK RD
DUCK LAKE RD
CAIRNS RD
GAUDET RD
LERIN RD
MYRTLE POINT DR
BARNES RD
HWY 101
STARK RD
STAGER RD
MCGUINESS RD
ARMOUR RD
PATRICIA RD
East Lake
Lang Cr
Kelly Cr
WHALEN RD
PALMER RD
FLEURY RD
KRISTENSEN RD
GELA RD
WILLIAMS RD
MCLEAN RD
POWERS RD
BANKS RD
STITTLE RD
REAVE RD
HUMMINGBIRD LN
PINE TREE RD
TWIN EAGLES RD
WOODLAWN
EVERGREEN
PINETREE PL
RANDOM
VICTORY RD
BLACK POINT RD
MCKENZIE RD
SIERRA RD
ELIAS RD
BROOM RD
DOUGLAS FIR RD
DONKERSLEY RD
SWEDE BELL RD
CROPP RD
PARKER RD
ALBION RD
TAMARAY RD
VIEW RD
SERENDIPITY RD
ZILINSKY RD
ZILINSKY RD
EDLUND RD
HEDDLE RD
NASSICHUK RD
MAYWOOD RD
WILCOX RD
OXFORD RD
KELLY CREEK RD
LANG CREEK SPAWNING CHANNEL
Whittall Cr
GOAT LAKE MAIN
MANNING RD
KENNEDY RD
PHILLIPS RD
TUCK RD
TILLER RD
DOLMAGE RD
DIXON RD
BERGER RD
NEAVE RD
HWY 101
MAITLAND RD
SONGBIRD LN
BREW BAY RD
MAHOOD RD
ANGEL RD
COVE RD
DUNLOP RD
LANG BAY RD
MORTON RD
RAVEN RD
MONAIR RD
PALM BEACH RD
STUSTUS RD
PALM BEACH REGIONAL PARK
EAGLE RIVER FALLS
Lois River
CANOE ROUTE MAIN
HWY 101
SUNSHINE COAST HIGHWAY
To Saltery Bay SEE INSET
THUNDER BAY RD
SWAN RD
ROBERTS RD
LEASIDE RD
LOUBERT RD
LEE RD
SCOTCH
OSPREY RD
FIR POINT RD
LAMB RD
RUNNELLS RD
STILLWATER SCHOOL RD
ARBOUR RD
FROLANDER BAY RD
HOLLINGSWORTH RD
MAVIS RD
SCALE
0
2000
4000
METERS
LEGEND
Fish Hatchery
Park
Hiking
Golf
Swimming
Viewpoint
Open Air Market
SunLund by the Sea
Lund Hotel & Resort
Sliammon Administration Office
Salish Centre
HWY 101
SUNSHINE COAST HWY
SALTERY BAY PROV. PARK & CAMPGROUND
SALTERY RD
JENKINSON RD
Community Cr
PARKING LOT
FERRY TERMINAL